

Harrogate SHELA

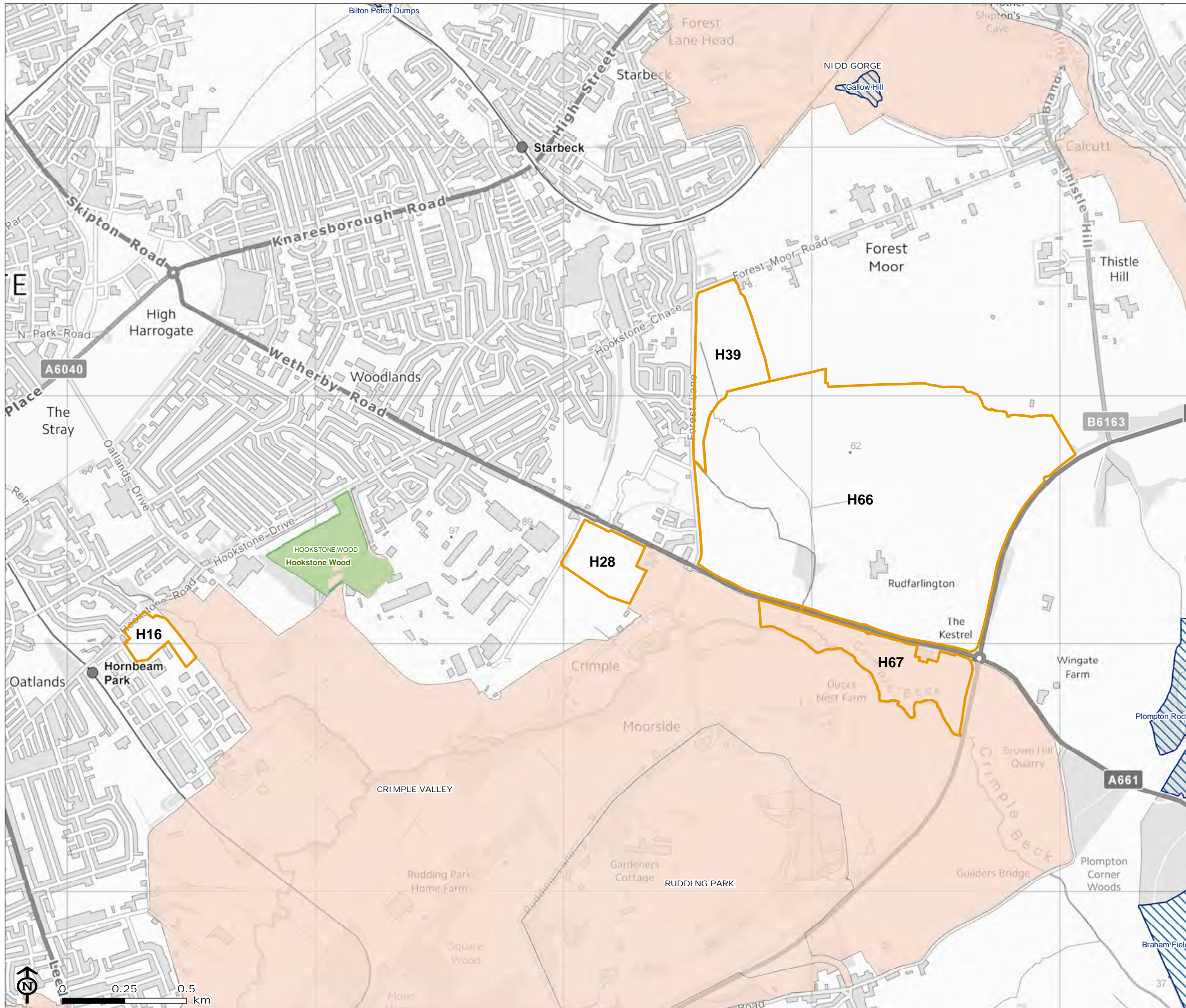
Figure 5a: Southeast Harrogate

- Site Boundary
- Harrogate District
- Local Authority boundary
- Public Right of Way
- Boat
- - - - - Bridleway
- . - . - Footpath
- . - . - Restricted Byway
- Hydrology
- Waterbody
- River
- Flood Zone 3
- Flood Zone 2
- Elevation (metres AOD)
- 0 - 10
- 11 - 20
- 21 - 30
- 31 - 40
- 41 - 50
- 51 - 60
- 61 - 70
- 71 - 80
- 81 - 90
- 91 - 100
- >100

In support of PBB4

Map Scale @A3: 1:15,030

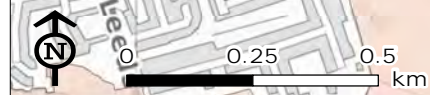




Harrogate SHELAA

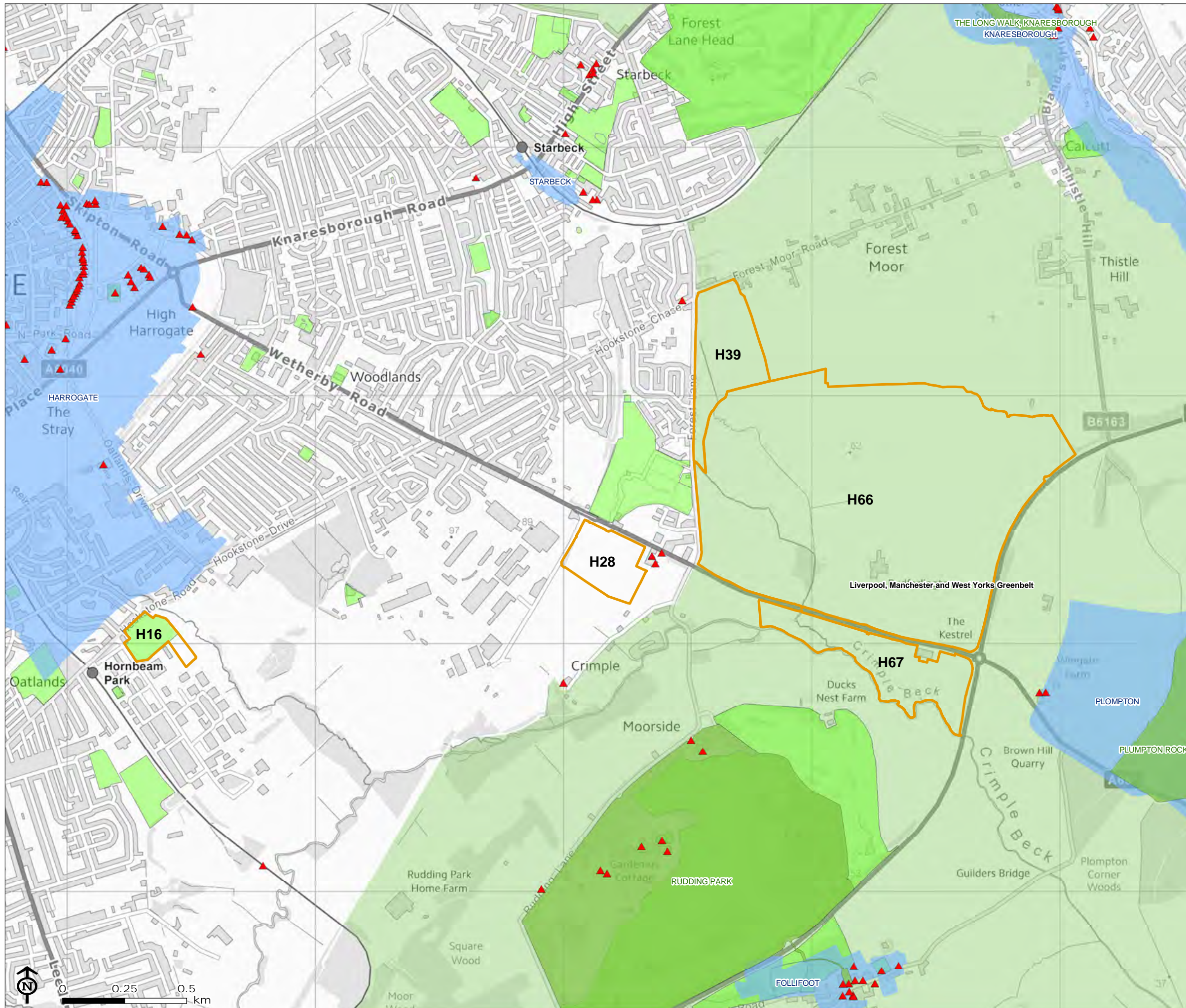
Figure 5b: Southeast Harrogate

- Site Boundary
- Harrogate District
- Local Authority boundary
- Landscape Designations**
- Special Landscape Area
- Area of Outstanding Natural Beauty
- Natural Heritage**
- Site of Importance for Nature Conservation
- Ancient Woodland
- Sites of Special Scientific Interest
- Local Nature Reserve



Map Scale @A3: 1:15,030





Harrogate SHELAA

Figure 5c: Southeast Harrogate

- Site Boundary
- Harrogate District
- Local Authority boundary
- Cultural Heritage Designations
 - ▲ Listed Building
 - Registered Parks and Gardens
 - Conservation Area
 - Scheduled Monument
- Open Space
 - Greenspace
 - Green Belt

Map Scale @A3: 1:15,030

